











Key

-  Site Boundary
-  Development Area
-  Powerhouse Building
-  Loch Kemp Surface Area
-  Maximum Inundation Area (Upper Reservoir)
-  Dam
-  Waterbird Survey Area
 - 1. Loch Kemp
 - 2. Lochan a' Choin Uire
 - 3. Loch Cluanie
 - 4. Loch Paiteag
 - 5. Unnamed ponds near Dell lodge
-  Upland Breeding Bird Survey Area
-  Breeding Raptor and Owl Surveys and Black Grouse lek survey Area
-  10km Study Area

**Loch Kemp
Pumped Storage Scheme
EIA Report**

**Figure 11.1
Ornithological Survey Areas**

Drawn by: SK/CG Date: 17/11/2023
Drawing: 120019-D-EIA-11.1-1.0.0



**Loch Kemp
Storage**
A STATERA COMPANY



Scale 1:85,000 @ A3

