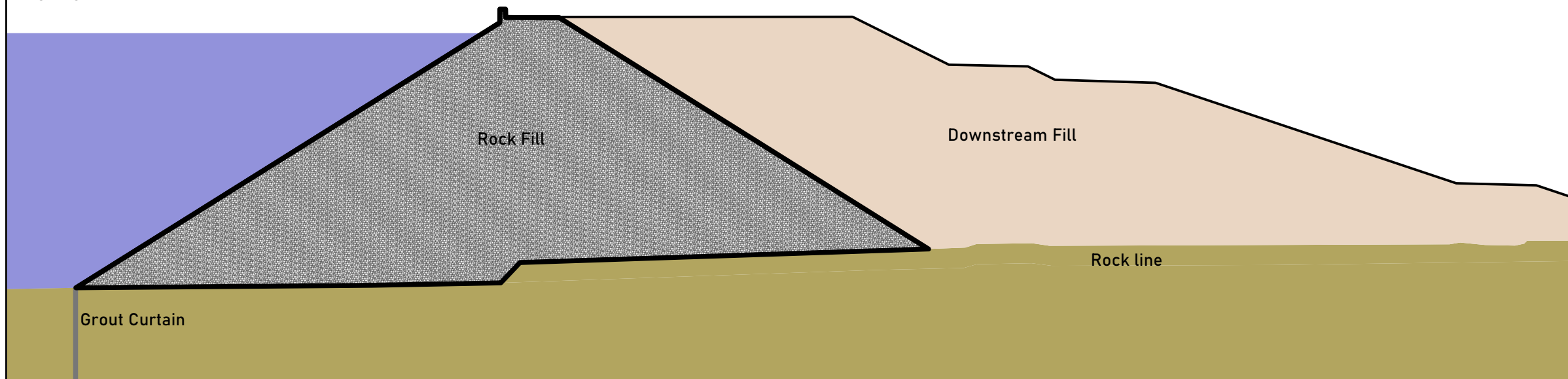






Typical Rock Fill Dam Section (with Downstream fill)
1:500 @ A3
Dam 3



Key

-  Special Area of Conservation
-  Loch Kemp maximum inundation
-  Site boundary
-  Dams

Loch Kemp Storage
EIA Report

Figure 3.3
Typical Dam Plan and Sections

Drawn by: MB Date: 20/09/2023
Drawing: 1.7241 034 Revision 02 .

 Loch Kemp Storage
A STATERA COMPANY

 ash  HRI | Munro architecture