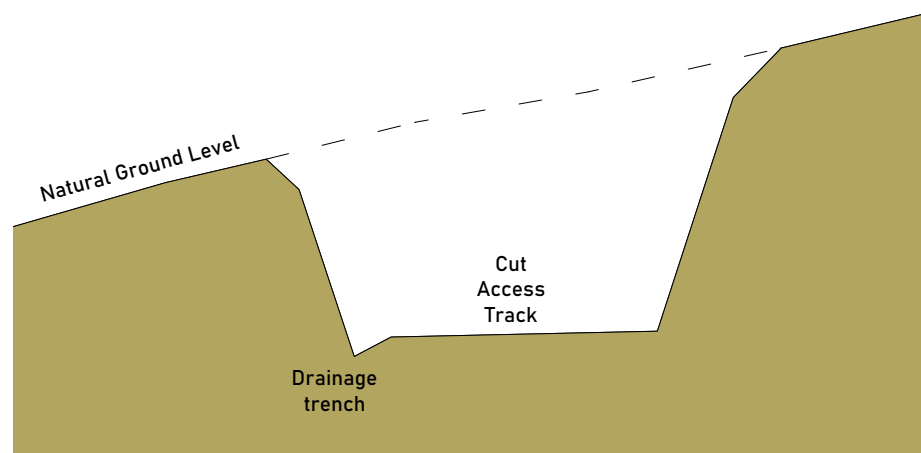


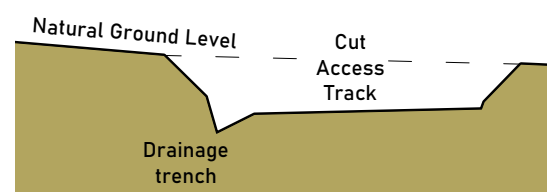
Key

- Area outwith the Ness Woods Special Area of Conservation (SAC)
- Cut and fill area for access track
- Cable shaft
- Site Boundary
- Track
- Tunnels

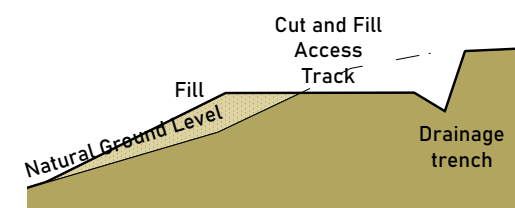
Ness Woods SAC Track Plan
1:5000 @ A3



Track Section 1
1:200 @ A3



Track Section 2
1:200 @ A3



Indicative Track Section
1:200 @ A3

**Loch Kemp Storage
EIA Report**

Figure 3.6
Typical Access Track Construction
Details within Ness Woods SAC

Drawn by: MB Date: 9/10/2023
Drawing: I.7241 032 Revision 02

