










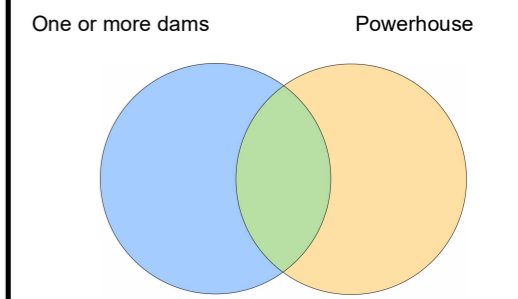
Key

-  Site Boundary
-  Development Area
-  LVIA Study Area (10km)
-  Loch Kemp Surface Area (Existing)
-  Maximum Inundation Area (Upper Reservoir)
-  Powerhouse Building
-  Dam
-  Construction and Operational Access Track

Advanced Works

-  Fenced Native Woodland Natural Regeneration Areas (Pre-Construction)

Zone of Theoretical Visibility (ZTV)



The ZTV has been run on a bare ground model, based on Terrain 5 Digital Terrain.

**Loch Kemp Storage
EIA Report**

**Figure 8.1
Study Area with ZTV**

Drawn by: SK Date: 17/11/2023
Drawing: 120019-D-LV8.1-1-0.0



**Loch Kemp
Storage**
A STATERA COMPANY

