










Key

-  Site Boundary
-  Development Area
-  LVIA Study Area (10km)
-  Loch Kemp Surface Area (Existing)
-  Maximum Inundation Area (Upper Reservoir)
-  Powerhouse Building
-  Dam
-  Construction and Operational Access Track

Advanced Works

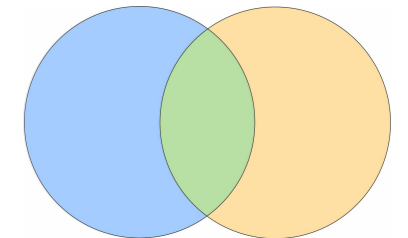
-  Fenced Native Woodland Natural Regeneration Areas (Pre-Construction)

Visual Receptors Included within the Assessment

-  Building Based Receptors
-  Route Based Receptors
-  Outdoor Locations

Zone of Theoretical Visibility (ZTV)

One or more dams Powerhouse



The ZTV has been run on a bare ground model, based on Terrain 5 Digital Terrain.

**Loch Kemp Storage
EIA Report**

**Figure 8.5
Visual Receptors Included
within Assessment with ZTV**

Drawn by: SK Date: 16/11/2023
Drawing: 120019-D-LV8.5-1.0.0



**Loch Kemp
Storage**
A STATERA COMPANY

